

PRUEBA ESPECIAL

COSTA DE PUNTALLANA



ESCUDERÍA LA PALMA
ISLA BONITA



Federación Insular de Automovilismo de La Palma

XXXVII RALLYE LA PALMA ISLA BONITA

KILOMETROS

10.500 Kms.

Kms.	DESCRIPCIÓN	Efectivos
-0.250		CIERRE DE CARRETERA 28°44'20.96" N 17°44'40.67" O
-0.150		CONTROL HORARIO Movistar Vodafone Orange MB MB R 28°44'19.25" N 17°44'39.65" O
0.000		SALIDA Movistar Vodafone Orange MB MB R 28°44'18.70" N 17°44'34.95" O
0.300		 Movistar Vodafone Orange MB MB B 28°44'23.61" N 17°44'32.22" O
1.000		 Movistar Vodafone Orange MB B R 28°44'33.25" N 17°44'23.04" O
1.520		 Movistar Vodafone Orange B B R 28°44'35.95" N 17°44'09.48" O
2.170		 Movistar Vodafone Orange B M M 28°44'49.84" N 17°44'06.33" O

PRUEBA ESPECIAL

COSTA DE PUNTALLANA



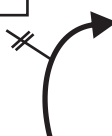



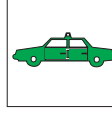























ESCUELA LA PALMA
ISLA BONITA



XXXVII RALLYE LA PALMA ISLA BONITA

KILOMETROS

10.500 Kms.

Kms.	DESCRIPCIÓN	Efectivos							
7  2.680		   <table border="1"> <tr> <td>Movistar</td> <td>Vodafone</td> <td>Orange</td> <td rowspan="2">28°44'56.05" N 17°44'17.74" O</td> </tr> <tr> <td>B</td> <td>M</td> <td>M</td> </tr> </table>	Movistar	Vodafone	Orange	28°44'56.05" N 17°44'17.74" O	B	M	M
Movistar	Vodafone	Orange	28°44'56.05" N 17°44'17.74" O						
B	M	M							
8  3.350		 <table border="1"> <tr> <td>Movistar</td> <td>Vodafone</td> <td>Orange</td> <td rowspan="2">28°44'47.13" N 17°44'01.37" O</td> </tr> <tr> <td>B</td> <td>B</td> <td>M</td> </tr> </table>	Movistar	Vodafone	Orange	28°44'47.13" N 17°44'01.37" O	B	B	M
Movistar	Vodafone	Orange	28°44'47.13" N 17°44'01.37" O						
B	B	M							
9  4.010		  <table border="1"> <tr> <td>Movistar</td> <td>Vodafone</td> <td>Orange</td> <td rowspan="2">28°44'41.02" N 17°43'55.85" O</td> </tr> <tr> <td>R</td> <td>M</td> <td>M</td> </tr> </table>	Movistar	Vodafone	Orange	28°44'41.02" N 17°43'55.85" O	R	M	M
Movistar	Vodafone	Orange	28°44'41.02" N 17°43'55.85" O						
R	M	M							
10  4.380		 <table border="1"> <tr> <td>Movistar</td> <td>Vodafone</td> <td>Orange</td> <td rowspan="2">28°44'30.90" N 17°43'52.06" O</td> </tr> <tr> <td>M</td> <td>M</td> <td>M</td> </tr> </table>	Movistar	Vodafone	Orange	28°44'30.90" N 17°43'52.06" O	M	M	M
Movistar	Vodafone	Orange	28°44'30.90" N 17°43'52.06" O						
M	M	M							
11  4.840		 <table border="1"> <tr> <td>Movistar</td> <td>Vodafone</td> <td>Orange</td> <td rowspan="2">28°44'16.72" N 17°43'50.38" O</td> </tr> <tr> <td>R</td> <td>M</td> <td>M</td> </tr> </table>	Movistar	Vodafone	Orange	28°44'16.72" N 17°43'50.38" O	R	M	M
Movistar	Vodafone	Orange	28°44'16.72" N 17°43'50.38" O						
R	M	M							
12  5.020		 <table border="1"> <tr> <td>Movistar</td> <td>Vodafone</td> <td>Orange</td> <td rowspan="2">28°44'13.46" N 17°43'51.38" O</td> </tr> <tr> <td>R</td> <td>M</td> <td>M</td> </tr> </table>	Movistar	Vodafone	Orange	28°44'13.46" N 17°43'51.38" O	R	M	M
Movistar	Vodafone	Orange	28°44'13.46" N 17°43'51.38" O						
R	M	M							
13  5.280		     <table border="1"> <tr> <td>Movistar</td> <td>Vodafone</td> <td>Orange</td> <td rowspan="2">28°44'05.41" N 17°43'52.27" O</td> </tr> <tr> <td>B</td> <td>B</td> <td>R</td> </tr> </table>	Movistar	Vodafone	Orange	28°44'05.41" N 17°43'52.27" O	B	B	R
Movistar	Vodafone	Orange	28°44'05.41" N 17°43'52.27" O						
B	B	R							

PRUEBA
ESPECIAL

COSTA DE PUNTALLANA



ESCUDERÍA LA PALMA
ISLA BONITA



Federación Insular de
Automovilismo de La Palma

XXXVII RALLYE LA PALMA ISLA BONITA

KILOMETROS

10.500 Kms.

Kms.	DESCRIPCIÓN	Efectivos						
14 6.030		 <table border="1"> <tr> <td>Movistar</td> <td>Vodafone</td> <td>Orange</td> </tr> <tr> <td>R</td> <td>R</td> <td>M</td> </tr> </table> <div style="display: flex; align-items: center;"> <div style="border: 1px solid black; padding: 2px; margin-right: 10px;">28°43'47.61" N</div> <div style="border: 1px solid black; padding: 2px;">17°43'59.18" O</div> </div>	Movistar	Vodafone	Orange	R	R	M
Movistar	Vodafone	Orange						
R	R	M						
15 6.490		 <table border="1"> <tr> <td>Movistar</td> <td>Vodafone</td> <td>Orange</td> </tr> <tr> <td>R</td> <td>R</td> <td>M</td> </tr> </table> <div style="display: flex; align-items: center;"> <div style="border: 1px solid black; padding: 2px; margin-right: 10px;">28°43'34.95" N</div> <div style="border: 1px solid black; padding: 2px;">17°44'05.30" O</div> </div>	Movistar	Vodafone	Orange	R	R	M
Movistar	Vodafone	Orange						
R	R	M						
16 7.000		 <table border="1"> <tr> <td>Movistar</td> <td>Vodafone</td> <td>Orange</td> </tr> <tr> <td>MB</td> <td>B</td> <td>R</td> </tr> </table> <div style="display: flex; align-items: center;"> <div style="border: 1px solid black; padding: 2px; margin-right: 10px;">28°43'19.22" N</div> <div style="border: 1px solid black; padding: 2px;">17°44'05.36" O</div> </div>	Movistar	Vodafone	Orange	MB	B	R
Movistar	Vodafone	Orange						
MB	B	R						
17 7.410		 <table border="1"> <tr> <td>Movistar</td> <td>Vodafone</td> <td>Orange</td> </tr> <tr> <td>MB</td> <td>B</td> <td>B</td> </tr> </table> <div style="display: flex; align-items: center;"> <div style="border: 1px solid black; padding: 2px; margin-right: 10px;">28°43'12.70" N</div> <div style="border: 1px solid black; padding: 2px;">17°44'12.97" O</div> </div>	Movistar	Vodafone	Orange	MB	B	B
Movistar	Vodafone	Orange						
MB	B	B						
18 7.980		 <table border="1"> <tr> <td>Movistar</td> <td>Vodafone</td> <td>Orange</td> </tr> <tr> <td>B</td> <td>R</td> <td>M</td> </tr> </table> <div style="display: flex; align-items: center;"> <div style="border: 1px solid black; padding: 2px; margin-right: 10px;">28°43'02.65" N</div> <div style="border: 1px solid black; padding: 2px;">17°44'27.03" O</div> </div>	Movistar	Vodafone	Orange	B	R	M
Movistar	Vodafone	Orange						
B	R	M						
19 8.750		 <table border="1"> <tr> <td>Movistar</td> <td>Vodafone</td> <td>Orange</td> </tr> <tr> <td>R</td> <td>M</td> <td>M</td> </tr> </table> <div style="display: flex; align-items: center;"> <div style="border: 1px solid black; padding: 2px; margin-right: 10px;">28°42'57.98" N</div> <div style="border: 1px solid black; padding: 2px;">17°44'32.47" O</div> </div>	Movistar	Vodafone	Orange	R	M	M
Movistar	Vodafone	Orange						
R	M	M						
20 9.500		 <table border="1"> <tr> <td>Movistar</td> <td>Vodafone</td> <td>Orange</td> </tr> <tr> <td>M</td> <td>M</td> <td>M</td> </tr> </table> <div style="display: flex; align-items: center;"> <div style="border: 1px solid black; padding: 2px; margin-right: 10px;">28°43'19.19" N</div> <div style="border: 1px solid black; padding: 2px;">17°44'25.96" O</div> </div>	Movistar	Vodafone	Orange	M	M	M
Movistar	Vodafone	Orange						
M	M	M						

PRUEBA
ESPECIAL

COSTA DE PUNTALLANA



ESCUDERÍA LA PALMA
ISLA BONITA



XXXVII RALLYE LA PALMA ISLA BONITA

KILOMETROS

10.500 Kms.

Kms.	DESCRIPCIÓN	Efectivos								
21 10.350		 <table border="1"> <tr> <td>Movistar</td> <td>Vodafone</td> <td>Orange</td> <td>28°42'58.53" N</td> </tr> <tr> <td>B</td> <td>M</td> <td>M</td> <td>17°44'38.57" O</td> </tr> </table>	Movistar	Vodafone	Orange	28°42'58.53" N	B	M	M	17°44'38.57" O
Movistar	Vodafone	Orange	28°42'58.53" N							
B	M	M	17°44'38.57" O							
22 10.500		<p>META</p> <table border="1"> <tr> <td>Movistar</td> <td>Vodafone</td> <td>Orange</td> <td>28°42'54.78" N</td> </tr> <tr> <td>B</td> <td>R</td> <td>R</td> <td>17°44'42.74" O</td> </tr> </table>	Movistar	Vodafone	Orange	28°42'54.78" N	B	R	R	17°44'42.74" O
Movistar	Vodafone	Orange	28°42'54.78" N							
B	R	R	17°44'42.74" O							
23 10.650		<p>CONTROL STOP</p> <table border="1"> <tr> <td>Movistar</td> <td>Vodafone</td> <td>Orange</td> <td>28°42'52.07" N</td> </tr> <tr> <td>B</td> <td>B</td> <td>B</td> <td>17°44'48.81" O</td> </tr> </table>	Movistar	Vodafone	Orange	28°42'52.07" N	B	B	B	17°44'48.81" O
Movistar	Vodafone	Orange	28°42'52.07" N							
B	B	B	17°44'48.81" O							
24 11.050		<p>CIERRE DE CARRETERA</p> <table border="1"> <tr> <td>28°42'47.30 N</td> </tr> <tr> <td>17°44'59.27" O</td> </tr> </table>	28°42'47.30 N	17°44'59.27" O						
28°42'47.30 N										
17°44'59.27" O										